




































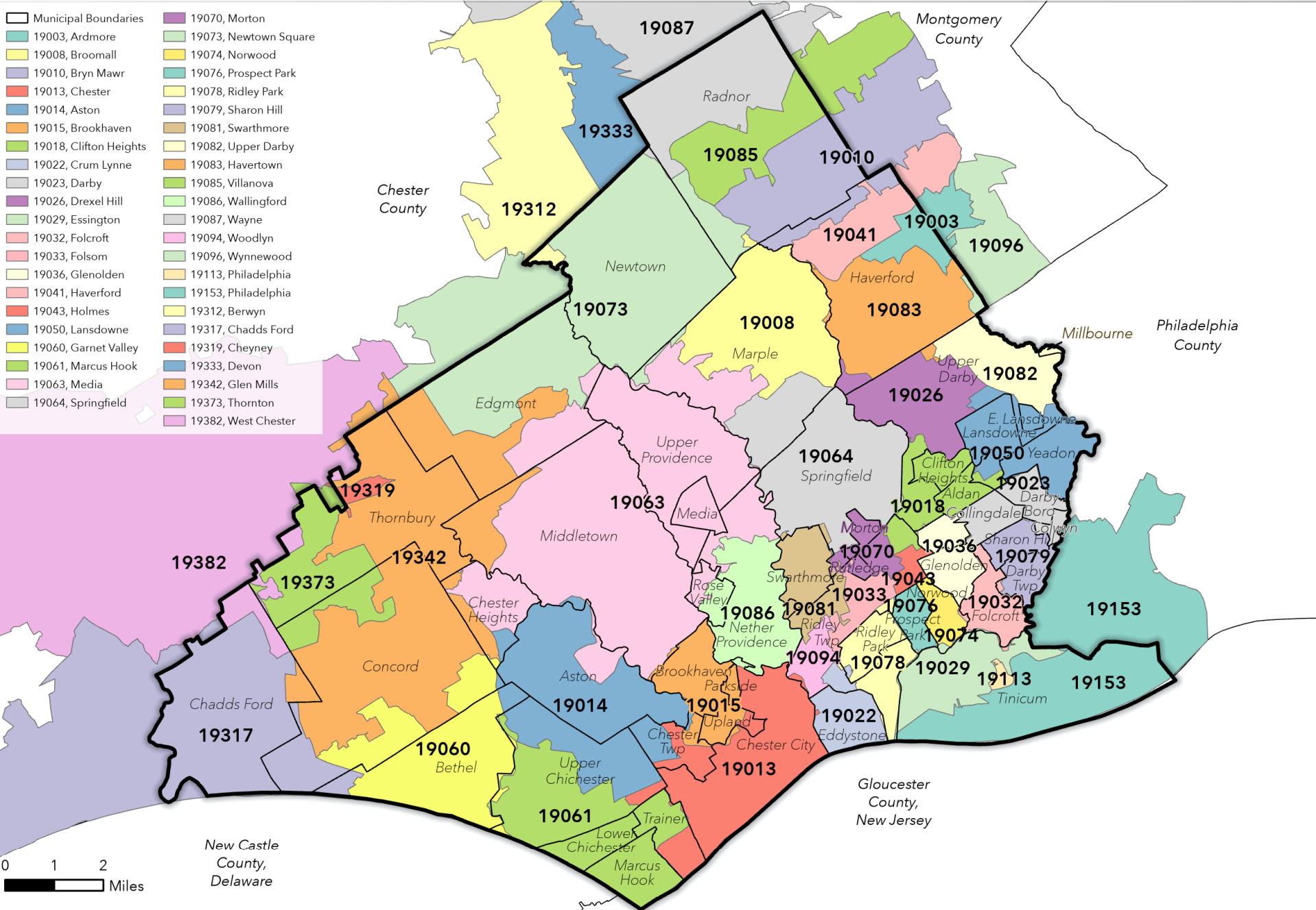


# DELAWARE COUNTY Zip Codes



- |  |   |
|--|---|
|  Municipal Boundaries   |  19070, Morton         |
|  19003, Ardmore         |  19073, Newtown Square |
|  19008, Broomall        |  19074, Norwood        |
|  19010, Bryn Mawr       |  19076, Prospect Park  |
|  19013, Chester         |  19078, Ridley Park    |
|  19014, Aston           |  19079, Sharon Hill    |
|  19015, Brookhaven      |  19081, Swarthmore     |
|  19018, Clifton Heights |  19082, Upper Darby    |
|  19022, Crum Lynne      |  19083, Havertown      |
|  19023, Darby           |  19085, Villanova      |
|  19026, Drexel Hill     |  19086, Wallingford    |
|  19029, Essington       |  19087, Wayne          |
|  19032, Folcroft        |  19094, Woodlyn        |
|  19033, Folsom          |  19096, Wynnewood      |
|  19036, Glenolden       |  19113, Philadelphia   |
|  19041, Haverford       |  19153, Philadelphia   |
|  19043, Holmes          |  19312, Berwyn         |
|  19050, Lansdowne       |  19317, Chadds Ford    |
|  19060, Garnet Valley   |  19319, Cheyney        |
|  19061, Marcus Hook     |  19333, Devon          |
|  19063, Media           |  19342, Glen Mills     |
|  19064, Springfield     |  19373, Thornton       |
|  |  19382, West Chester   |



Source: Delaware County Office of Data and Mapping Innovation, 2023

Disclaimer: This map is for analytical purposes only. The reliability of this map depends on the accuracy of the underlying data sources which have not been verified. It is not a Legal Survey, nor is it intended to be or replace a Legal Survey.